






Current Distribution of Serrated Tussock (*Nassella trichotoma*)

Serrated Tussock Distribution

-  Absent
-  Present
-  Low Density
-  Medium Density
-  High Density

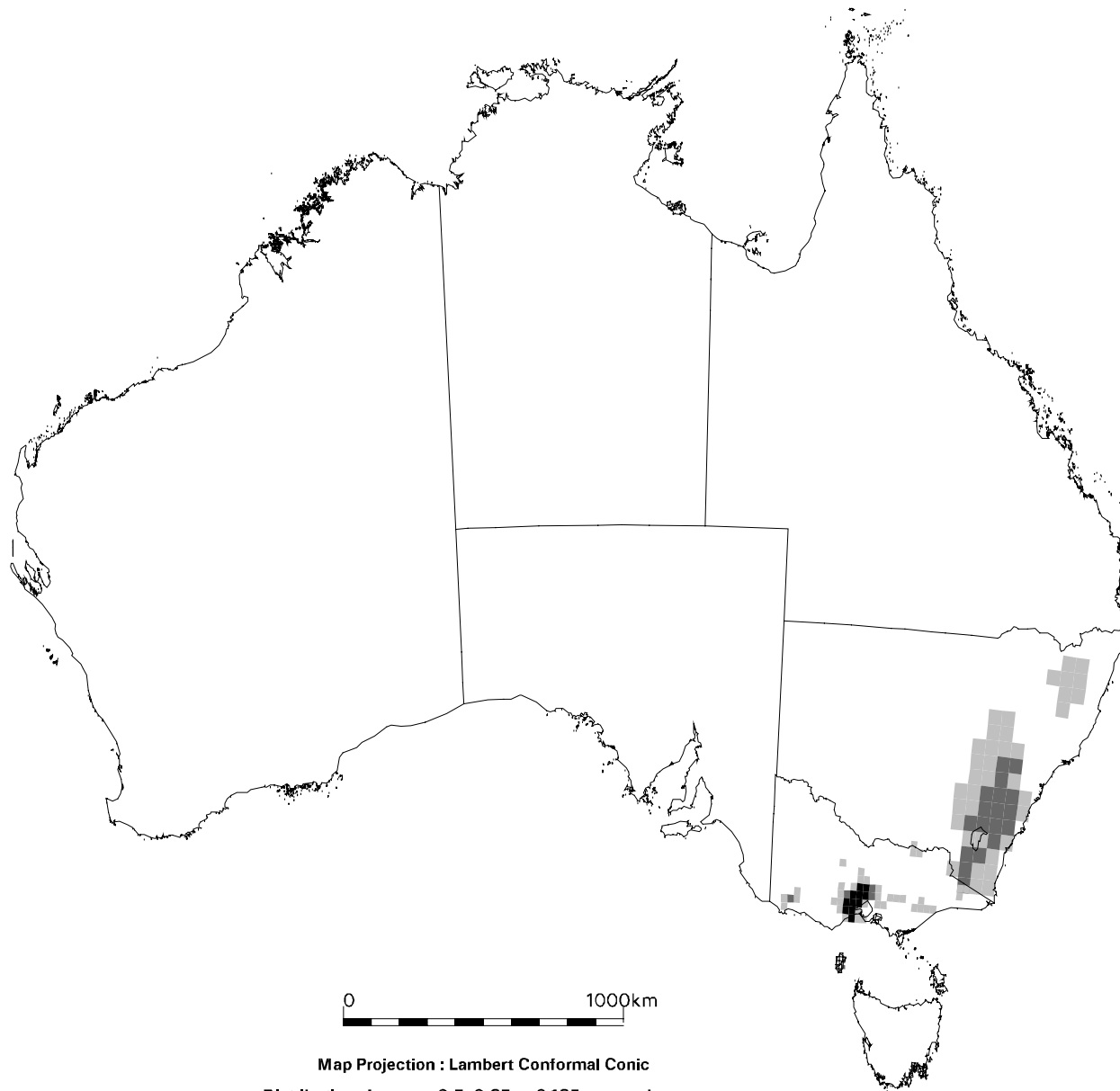
Data provided by :
VIC Dept. Natural Resources and Environment,
NSW Agriculture, Environment ACT and
TAS Dept. Primary Industry & Fisheries (1998)

Data for other states derived from
Parsons & Cuthbertson (1992) or other sources



Produced by BRS for the
National Weeds Strategy Executive Committee

March 1999



0 1000km

Map Projection : Lambert Conformal Conic

Distribution shown as 0.5, 0.25 or 0.125 square degrees
depending on State or Territory