



## Current Distribution of Rubber Vine *(Cryptostegia grandiflora)*

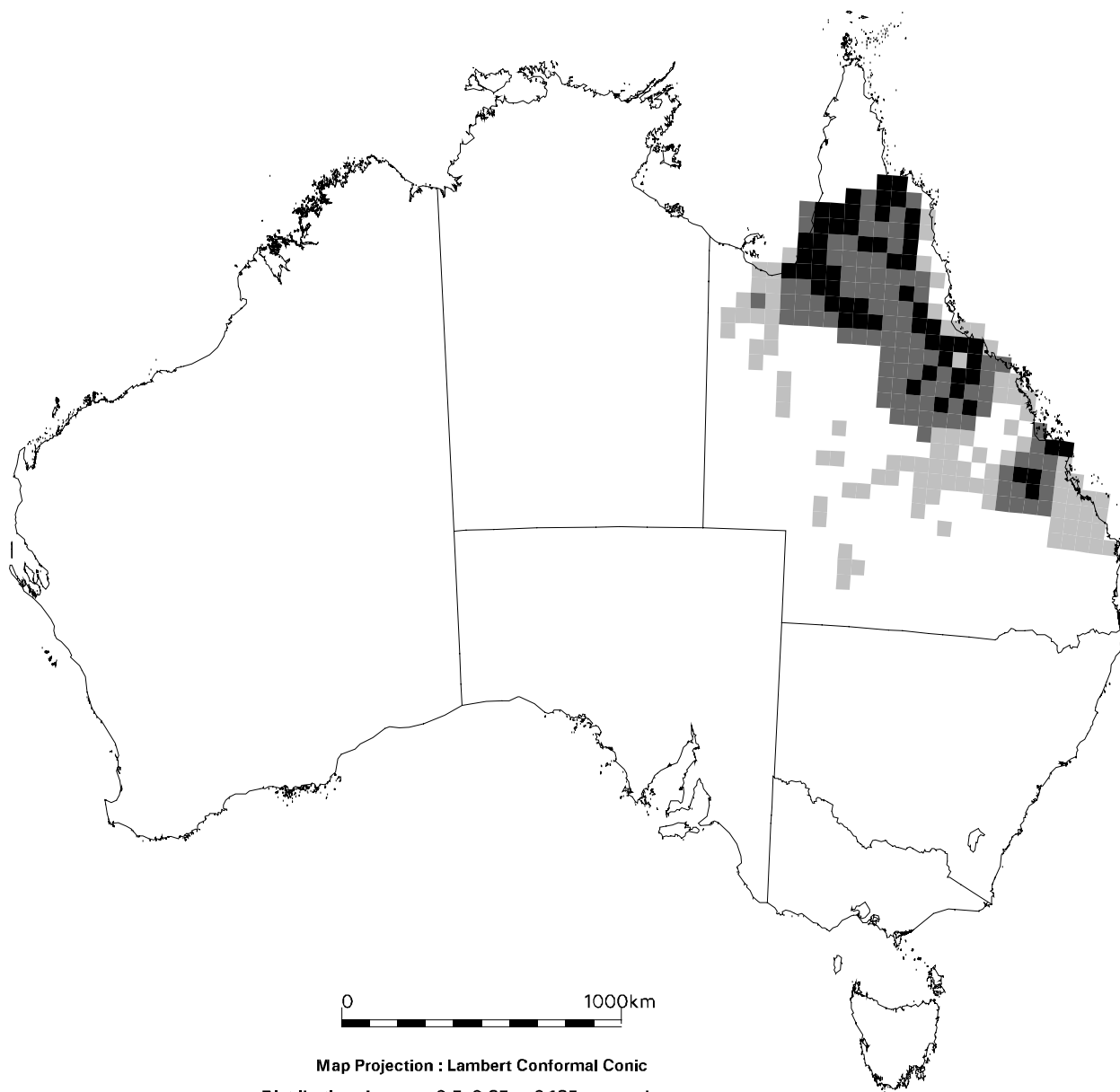
### Rubber Vine Distribution

-  Absent
-  Low Density
-  Medium Density
-  High Density

Data provided by :  
QLD Dept. Natural Resources (1998)



Produced by BRS for the  
National Weeds Strategy Executive Committee  
March 1999



Map Projection : Lambert Conformal Conic

Distribution shown as 0.5, 0.25 or 0.125 square degrees  
depending on State or Territory