






## Current Distribution of Mesquite (*Prosopis* spp.)

### Mesquite Distribution

-  Absent
-  Present
-  Low Density
-  Medium Density
-  High Density

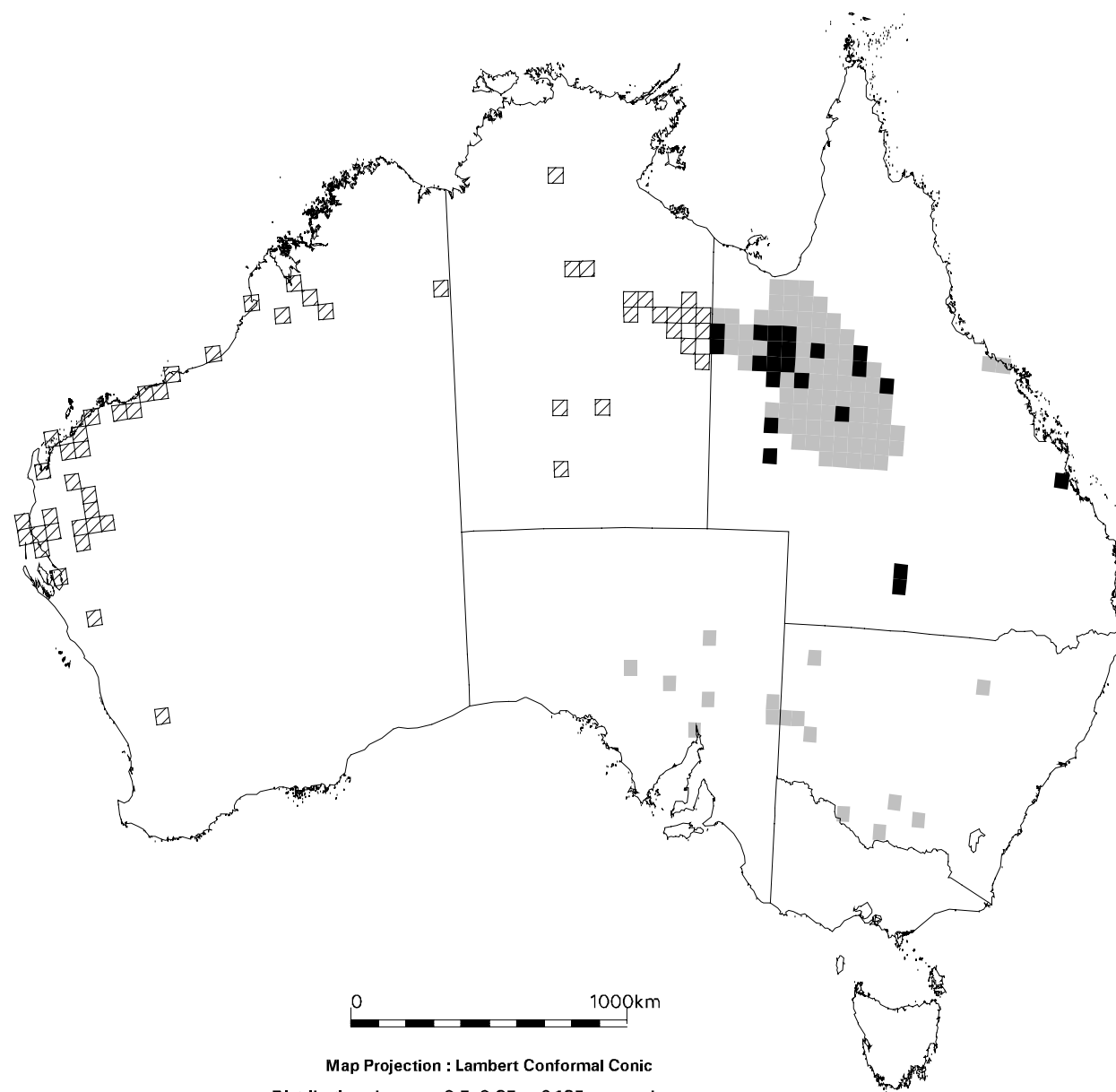
Data provided by :  
NSW Agriculture, Primary Industries and  
Resources SA, WA Dept. Conservation and  
Land Management\* and QLD Dept. Natural  
Resources (1998)

\* Western Australia provided presence/absence  
data only.

Data for other states derived from  
Parsons & Cuthbertson (1992) or other sources



Produced by BRS for the  
National Weeds Strategy Executive Committee  
March 1999



0 1000km

Map Projection : Lambert Conformal Conic

Distribution shown as 0.5, 0.25 or 0.125 square degrees  
depending on State or Territory