






## Current Distribution of Lantana (*Lantana camara*)

### Lantana Distribution

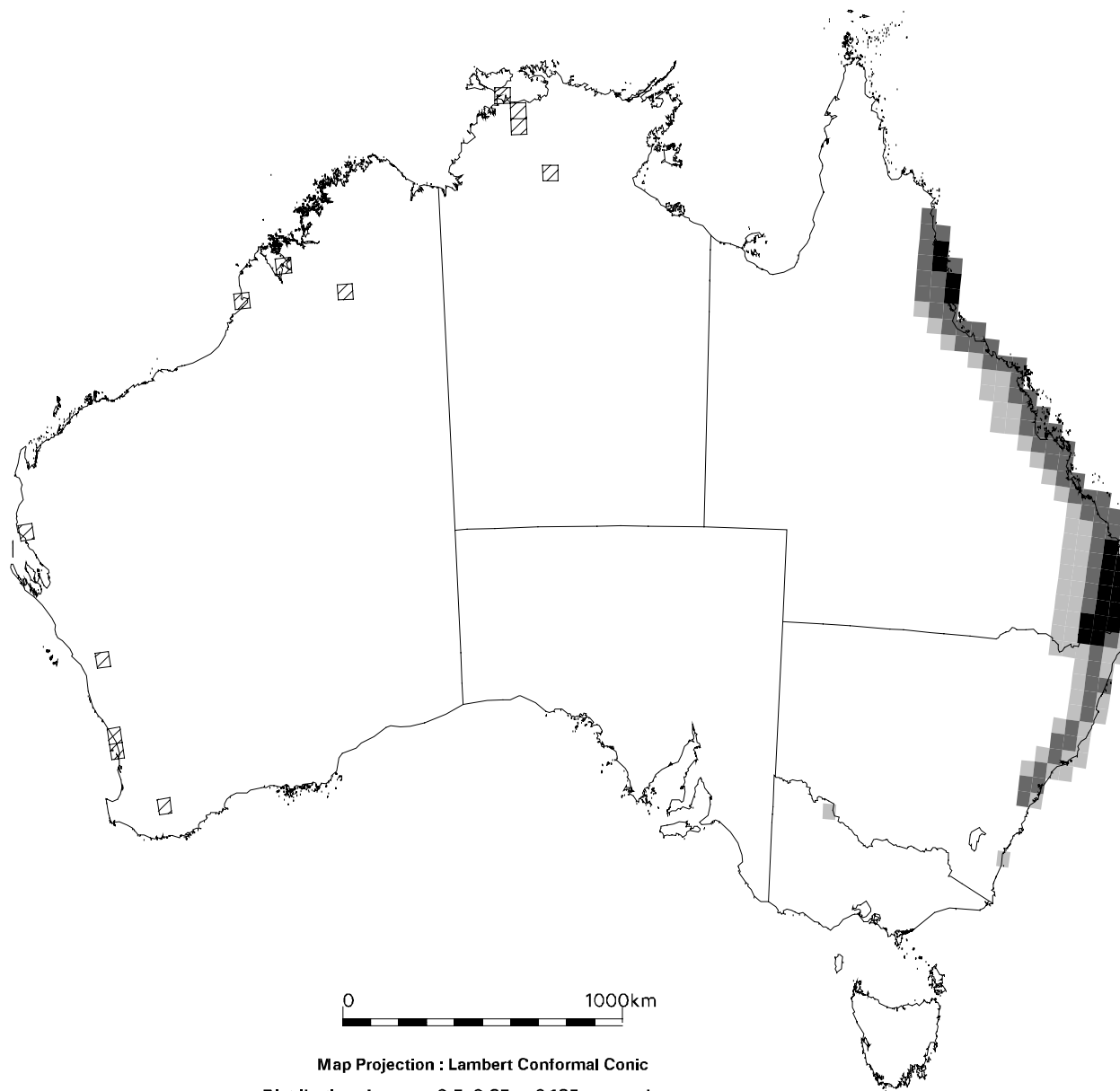
-  Absent
-  Present
-  Low Density
-  Medium Density
-  High Density

*Data provided by :*  
NSW Agriculture and  
QLD Dept. Natural Resources (1998)

*Data for other states derived from*  
Parsons & Cuthbertson (1992) or other sources



Produced by BRS for the  
National Weeds Strategy Executive Committee  
March 1999



Map Projection : Lambert Conformal Conic  
Distribution shown as 0.5, 0.25 or 0.125 square degrees  
depending on State or Territory