





Current Distribution of Alligator Weed (*Alternanthera philoxeroides*)

Alligator Weed Distribution

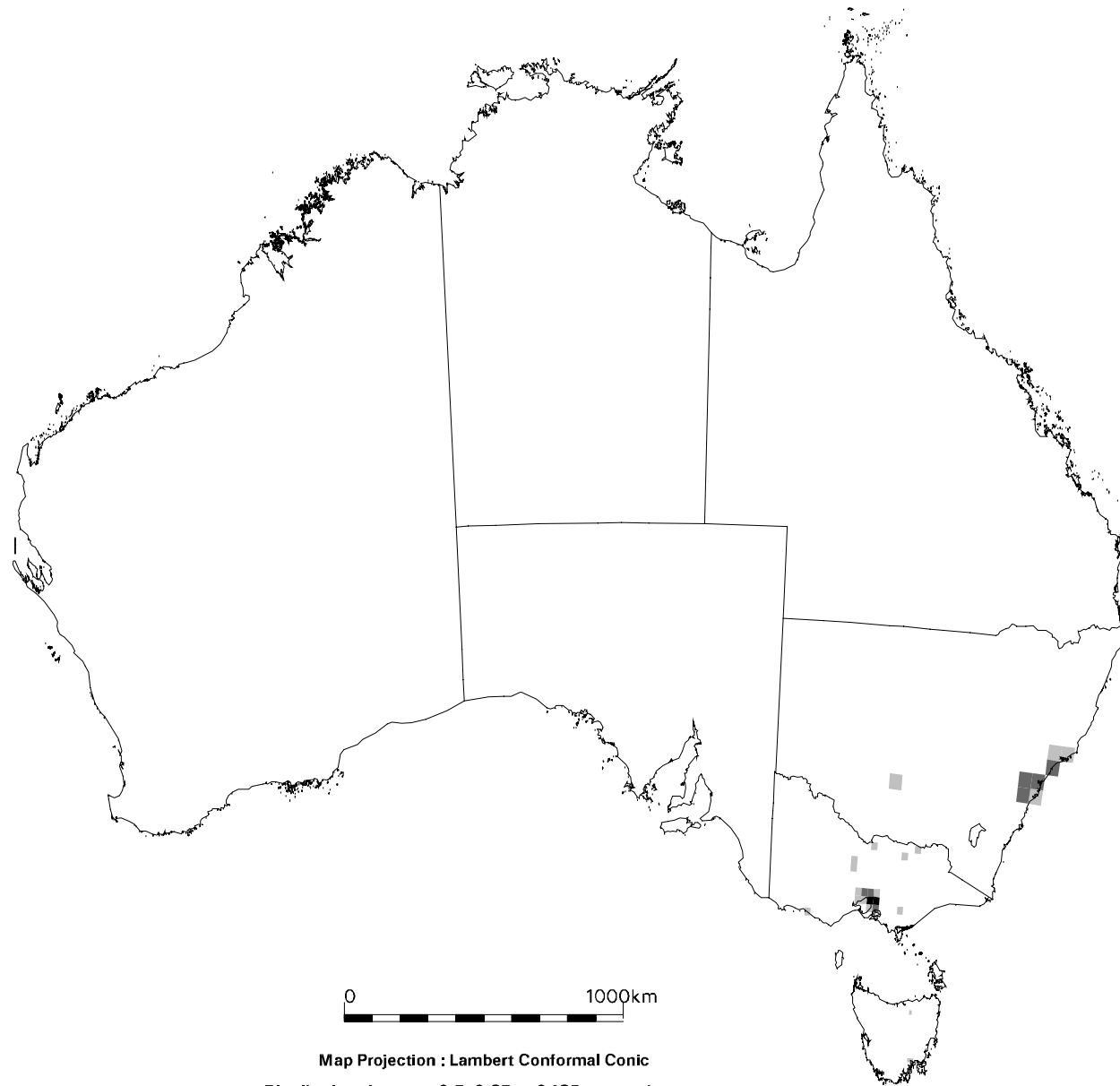
-  Absent
-  Low Density
-  Medium Density
-  High Density

Data provided by :
NSW Agriculture, VIC Dept. Natural
Resources and Environment, and
TAS Dept. Primary Industry & Fisheries (1998)



Produced by BRS for the
National Weeds Strategy Executive Committee

March 1999



Map Projection : Lambert Conformal Conic

Distribution shown as 0.5, 0.25 or 0.125 square degrees
depending on State or Territory