



## Current Distribution of Chilean Needle Grass *(Nasella neesiana)*

### Chilean Needle Grass Distribution

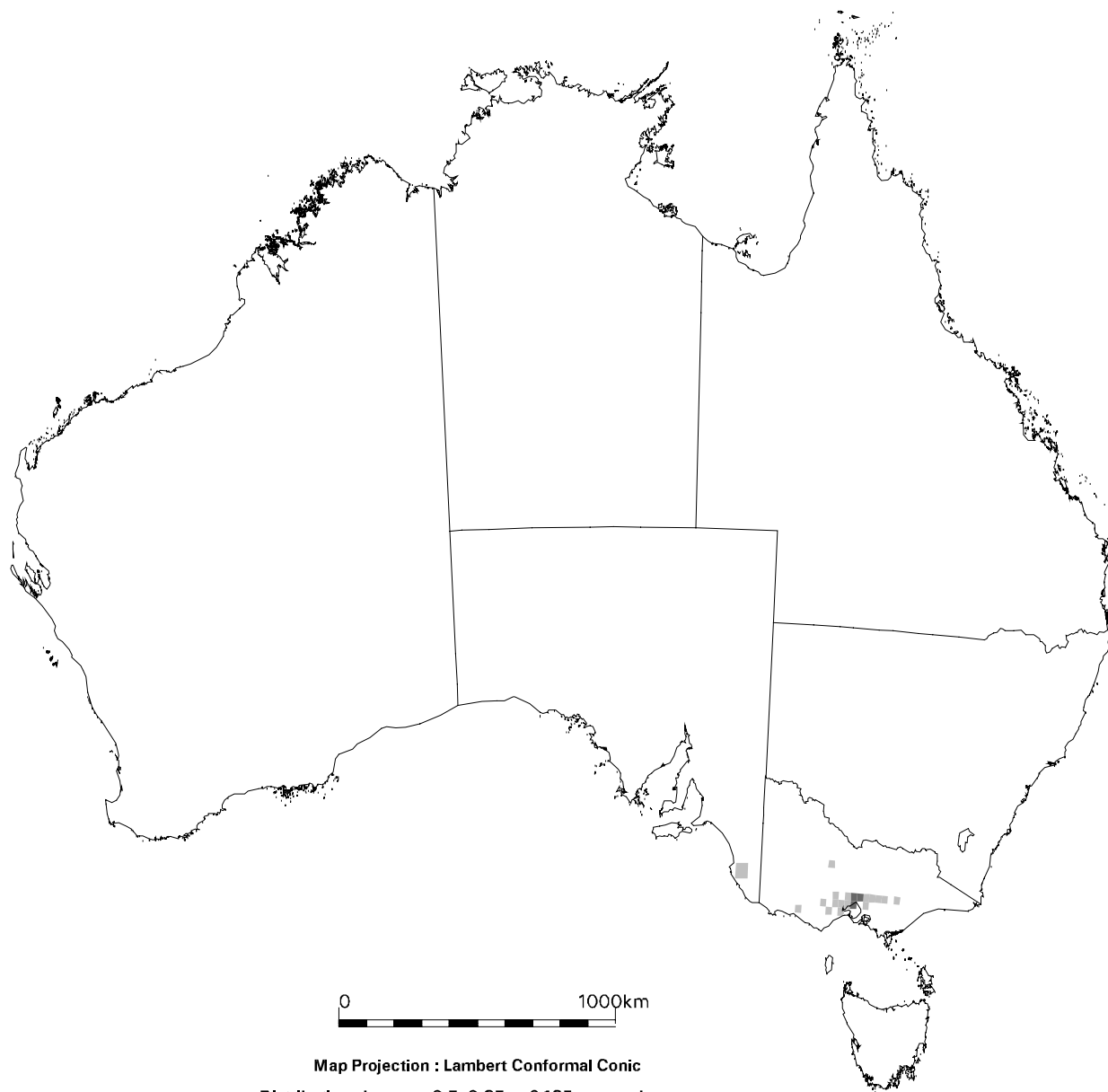
-  Absent
-  Low Density
-  Medium Density
-  High Density

*Data provided by :*  
*Primary Industries and Resources SA and*  
*VIC Dept. Natural Resources and Environment*  
*(1998)*

*Data for other states derived from*  
*Parsons & Cuthbertson (1992) or other sources*



Produced by BRS for the  
National Weeds Strategy Executive Committee  
March 1999



0 1000km

Map Projection : Lambert Conformal Conic

Distribution shown as 0.5, 0.25 or 0.125 square degrees  
depending on State or Territory