










# BLACKBERRY DISTRIBUTION 2005

## NORTH REGION

| Density      | Distribution  |   |
|--------------|---|---|
|              | Widespread  | Localised   |
| Abundant     |  |  |
| Common       |  |  |
| Occasional   |  |  |
| Absent       |  |   |
| Unknown      |  |   |
| LGA boundary |  |   |

Digital data supplied by: Department of Natural Resources and Mines

Map produced: Pest Information Management, Land Protection Section

Whilst all care is taken in the preparation of these data, neither the Department nor its officers or staff accept any responsibility for any loss or damage which may result from inaccuracy or omission in the map or from the use of the information contain therein.

